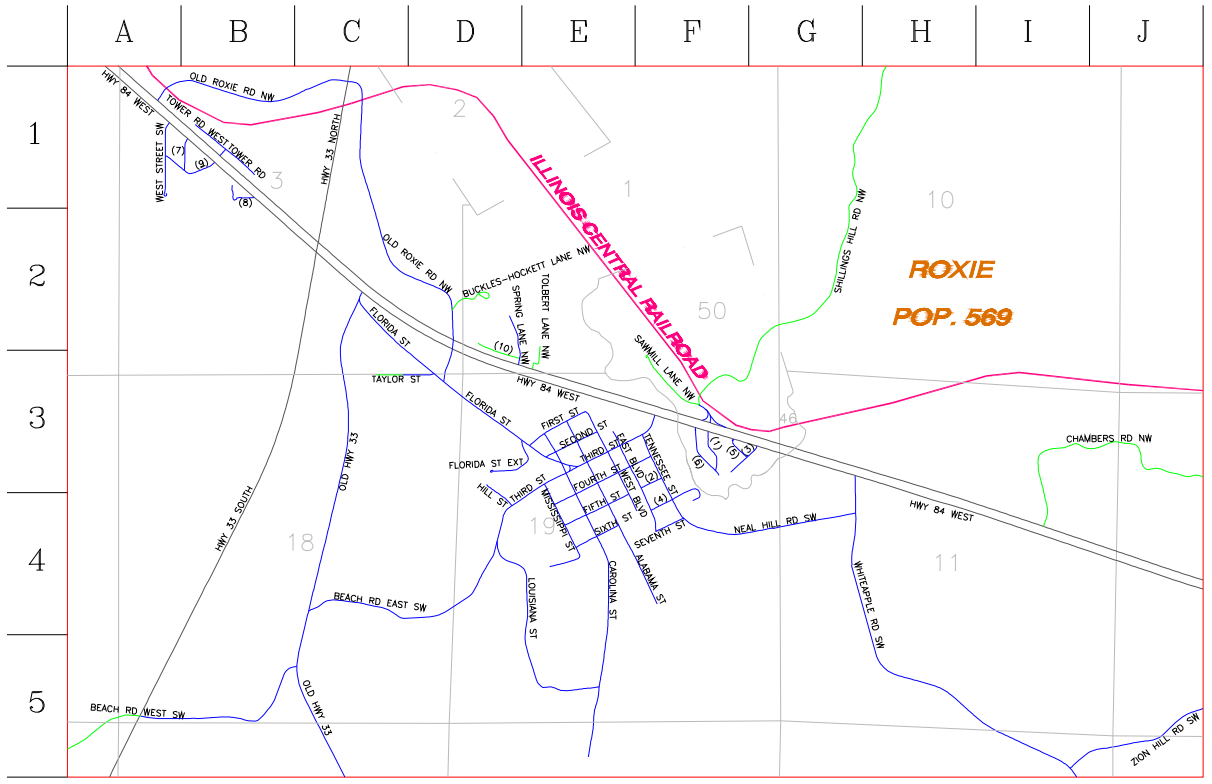

DETAIL MAP "A" ROXIE

ALABAMA STREET, B3
CAROLINA STREET, B3
(1) CHURCH STREET, F3
EAST BOULEVARD, F4
FIFTH STREET, E4
(2) FIFTH STREET EXTENSION, F3
FIRST STREET, E3
FLORIDA STREET, E3
FLORIDA STREET EXTENSION, E3
FOURTH STREET, E4
HILL STREET, D4
LOUISIANA STREET, D4
(3) MILLS STREET, G3
MISSISSIPPI STREET, E3
SECOND STREET, E3
SEVENTH STREET, F4
SIXTH STREET, E4
(4) SIXTH STREET EXTENSION, F4
TAYLOR STREET, D3
TENNESSEE STREET, F3
(5) TEXAS STREET, F3
THIRD STREET, F3
TOWER ROAD, B1
TOWER ROAD WEST, B1
(6) WELLS CREEK STREET, F3
WEST BOULEVARD, E3
BEACH ROAD EAST SW, D4
BUCKLES-HOCKETT LANE NW, D2
(7) CENTER STREET SW, B1
(8) EAST STREET SW, B1
NEAL HILL ROAD SW, F4
OLD ROXIE ROAD NW, A1
(9) PINE DRIVE SW, B1
SAWMILL LANE NW, F3
(10) SPRING LANE EXTENSION NW, D3
SPRING LANE NW, D3
TOLBERT LANE NW, E3
WEST STREET SW, A1

2002 Franklin County, Mississippi
P.O. Box 297
Meadville, MS 39653

Franklin County Mississippi has made every reasonable effort to produce a county map with accurate information.However, due to different spelling of names on documents and other disputed information, we cannot guarantee 100 % accuracy. We would appreciate knowing of any corrections or additions to be considered by this Board.

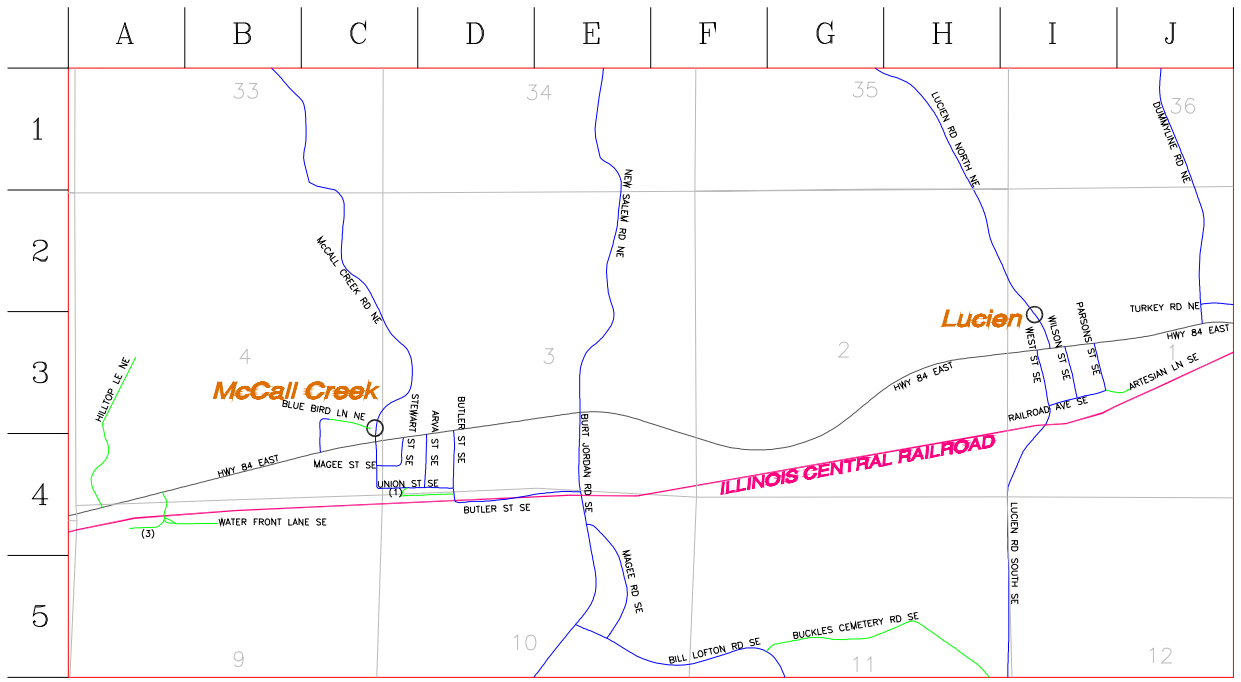

DETAIL MAP "D" McCALL CREEK & LUCIEN

ARTESIAN LANE SE, J3
ARVA STREET SE, D4
BLUE BIRD LANE NE, C4
BUTLER STREET SE, D4
BUCKLES CEMETERY LANE SE, G5
(1) CABOOSE LANE SE, C4
HILLTOP LANE SE, A4
MAGEE ROAD SE, E4
MAGEE STREET SE, C4
PARSONS STREET SE, I3
RAILROAD AVENUE SE, I3
STEWART STREET SE, C4
UNION STREET SE, C4
WATER FRONT LANE SE, A4
(3) WATER FRONT LANE WEST SE, A4
WEST STREET SE, I3
WILSON STREET SE, I3

2002 Franklin County, Mississippi
P.O. Box 297
Meadville, MS 39653

Franklin County Mississippi has made every reasonable effort to produce a county map with accurate information.However, due to different spelling of names on documents and other disputed information, we cannot guarantee 100 % accuracy. We would appreciate knowing of any corrections or additions to be considered by this Board.

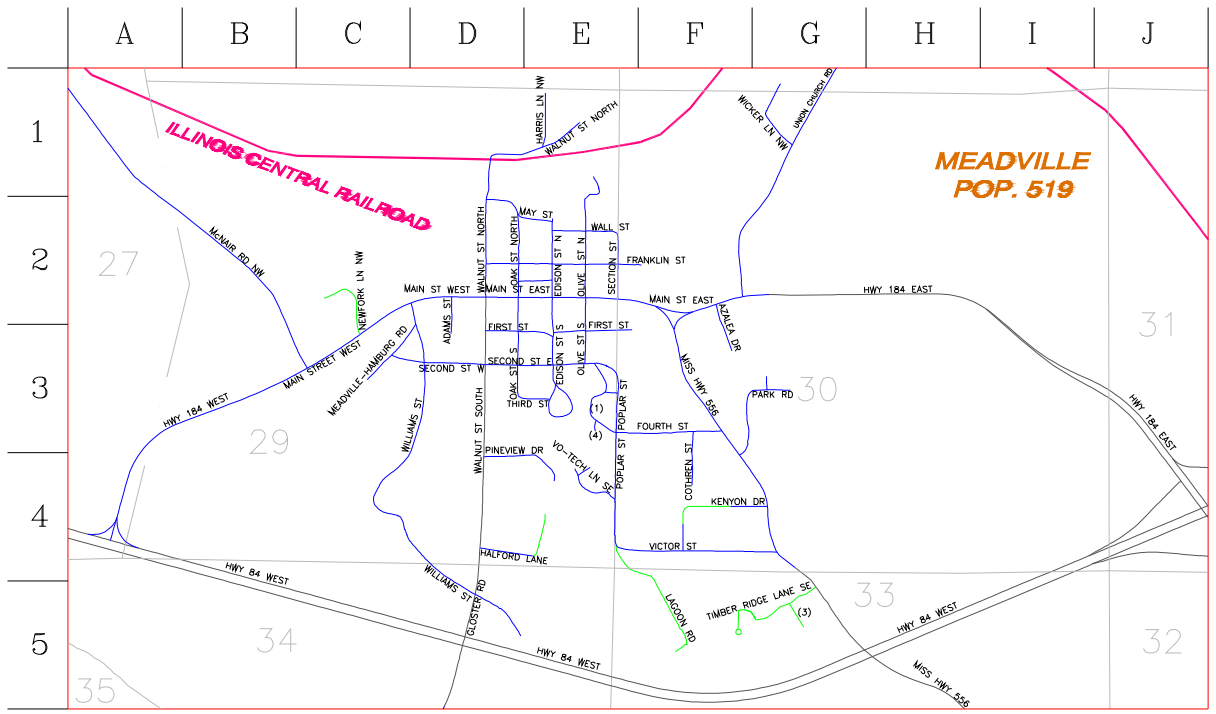

DETAIL MAP "B" MEADVILLE

ADAMS STREET, D2
AZALEA DRIVE, F2
COTHREN STREET, F3
EDISON STREET NORTH, E2
EDISON STREET SOUTH, E2
FIRST STREET, D3
FOURTH STREET, E3
FRANKLIN STREET, D2
HALFORD LANE, D4
KENYON DRIVE, G4
LAGOON ROAD, E4
MAY STREET, D2
MEADVILLE-HAMBURG RD, D3
OAK STREET NORTH, D2
OAK STREET SOUTH, D2
OLIVE STREET NORTH, E2
OLIVE STREET SOUTH, E2
PARK RD, F3
PINEVIEW DRIVE, D4
POPLAR STREET, E3
SECOND STREET EAST, D3
SECOND STREET WEST, D3
SECTION STREET, E2
THIRD STREET, D3
VICTOR STREET, E4
WALL STREET, E2
WALNUT STREET NORTH, D2
WALNUT STREET SOUTH, D2
WILLIAMS STREET, D2
(1) CAFETERIA ROAD SE, E3
HARRIS LANE NW, E1
HWY 184 WEST, B3
MAIN STREET EAST, D2
MAIN STREET WEST, D2
MIDWAY CEMETERY, I3
NEWFORK LANE NW, C3
(3) TIMBER RIDGE CUTOFF SE, G5
TIMBER RIDGE LANE SE, G5
(4) TRACK LANE SE, E3
VO-TECH LANE SE, E4
WICKER LANE NW, G1

2002 Franklin County, Mississippi
P.O. Box 297
Meadville, MS 39653

Franklin County Mississippi has made every reasonable effort to produce a county map with accurate information.However, due to different spelling of names on documents and other disputed information, we cannot guarantee 100 % accuracy. We would appreciate knowing of any corrections or additions to be considered by this Board.

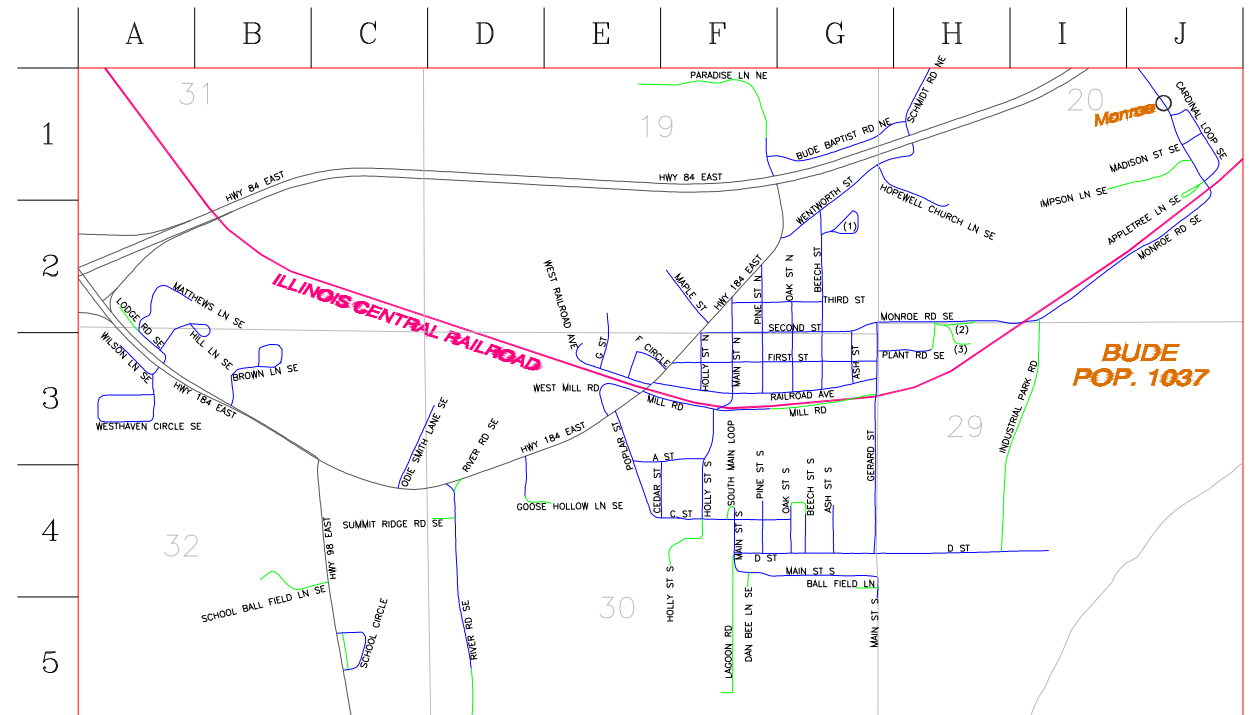

DETAIL MAP "C" BUDE

BUDE BAPTIST ROAD NE, F1
(1) BUDE MANOR CIRCLE, G2
A STREET, B3
ASH STREET, G3
ASH STREET SOUTH, G4
BALL FIELD LANE, G4
BEECH STREET, G3
BEECH STREET SOUTH, G4
C STREET, F4
CEDAR STREET, F4
D STREET, F4
F CIRCLE, F3
FIRST STREET, F3
G STREET, E3
GERARD STREET, G2
HOLLY STREET NORTH, F3
HOLLY STREET SOUTH, F3
INDUSTRIAL PARK ROAD, I2
LAGOON ROAD, F4
LODGE ROAD SE, A3
MAIN STREET NORTH, F3
MAIN STREET SOUTH, F4
MAPLE STREET, F2
MILL ROAD, E3
OAK STREET NORTH, G3
OAK STREET SOUTH, G4
PINE STREET NORTH, F3
PINE STREET SOUTH, F4
POPLAR STREET, E3
RAILROAD AVENUE, E3
RIVER ROAD SE, D4
SECOND STREET, F2
SOUTH MAIN LOOP, F4
THIRD STREET, F2
WENTWORTH STREET, G2
WEST MILL ROAD, E3
WEST RAILROAD AVENUE, E3
APPLETREE LANE SE, J1
(2) BALL PARK LANE NORTH SE, H2
(3) BALL PARK LANE SOUTH SE, H2
BROWN LANE SE, B3
CARDINAL LOOP SE, J1
DAN BEE LANE SE, F4
GOOSE HOLLOW LANE SE, D3
HILL LANE SE, A3
HOPEWELL CHURCH LANE SE, G1
IMPSON LANE SE, J1
MADISON STREET SE, J1
MATTHEWS LN SE, A3
MONROE ROAD SE, G2
ODIE SMITH LANE SE, C4
PARADISE LANE NE, F1
PLANT RD SE, G3
SCHOOL BALL FIELD LANE SE, C4

2002 Franklin County, Mississippi
P.O. Box 297
Meadville, MS 39653

Franklin County Mississippi has made every reasonable effort to produce a county map with accurate information.However, due to different spelling of names on documents and other disputed information, we cannot guarantee 100 % accuracy. We would appreciate knowing of any corrections or additions to be considered by this Board.

CONTINUED
SCHOOL CIRCLE, C5
SUMMIT RIDGE ROAD SE, D4
WESTHAVEN CIRCLE SE, A3
WILSON LANE SE, A3

PDF created with FinePrint pdfFactory Pro trial version http://www.fineprint.com